LEGEND

ROADS
WATER
EASEMENT
56 BLOCK NUMBER

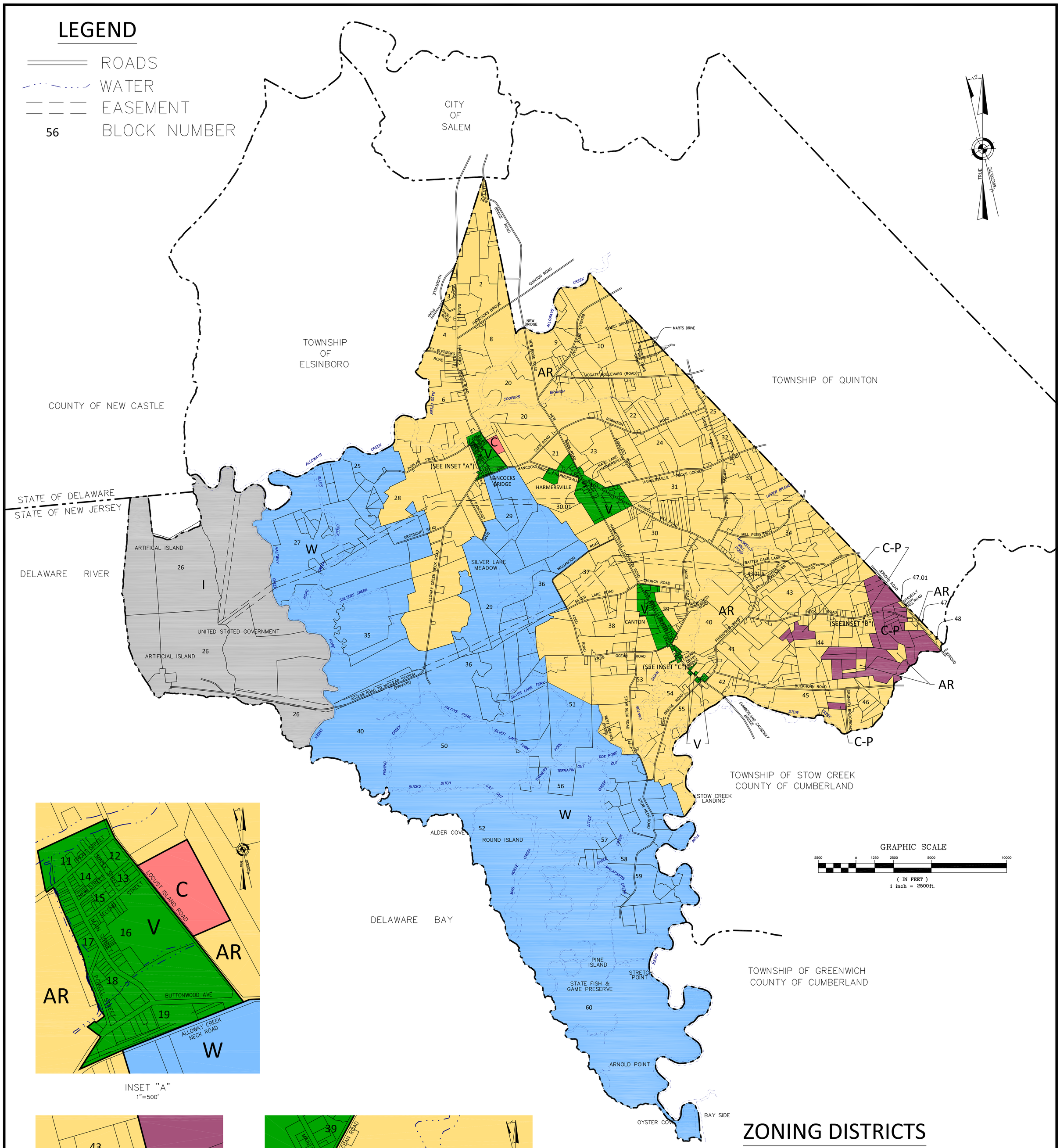

INSET "A"
1"=500'

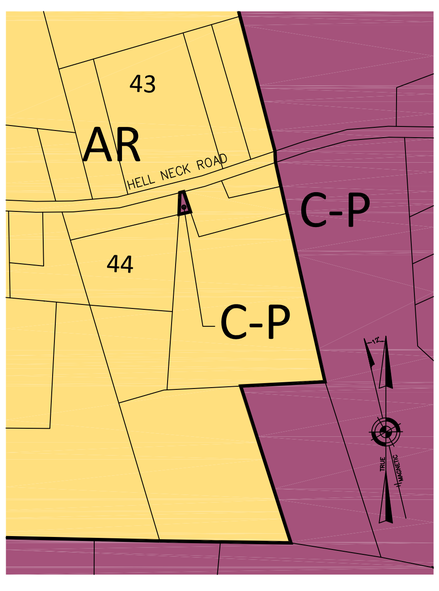

INSET "B"
1"=500'

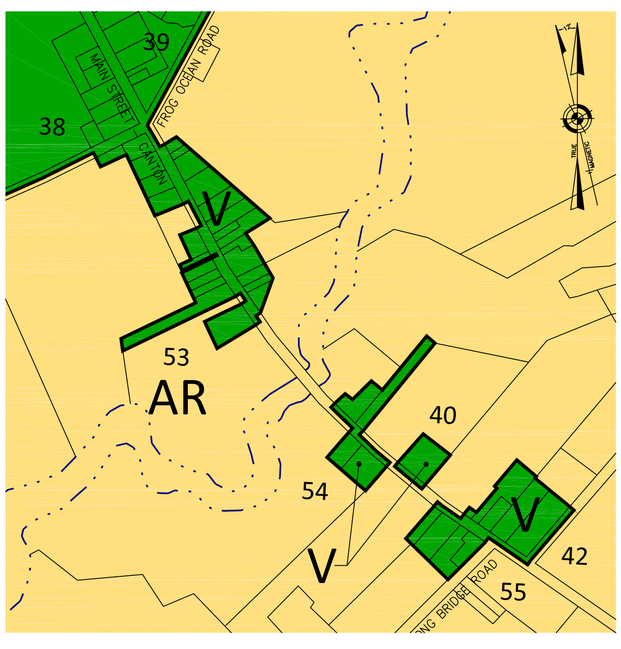

INSET "C"
1"=500'

ZONING DISTRICTS

	C–P	CONSERVATION/PARK DISTRICT
	AR	AGRICULTURAL–RESIDENTIAL DISTRICT
	V	VILLAGES DISTRICT
	W	WETLANDS DISTRICT
	C	COMMERCIAL DISTRICT
	I	INDUSTRIAL DISTRICT

ZONING MAP

TOWNSHIP OF LOWER ALLOWAYS CREEK

SALEM COUNTY, NEW JERSEY

DATE: 12/22/2014

NOTE: THIS MAP IS BASED ON PLAN PREPARED BY: ALBERT A. FRALINGER, JR. DATED: 1–31–83.
REVISED BY: ADAMS, REHMANN AND HEGGEN ASSOCIATES, INC., DATED: MAY 1991.
REVISED BY: REMINGTON & VERNICK ENGINEERS, DATED 4–22–99, 1–3–03, 3–14–03 & 6–13–03.

NO.	DATE	REVISION	BY

Fralinger Engineering PA
629 Shiloh Pike
Bridgeton, NJ 08302
Phone: (856) 451-2990
Fax: (856) 455-9702
www.fralinger.com
CONSULTING ENGINEERS • PLANNERS • LAND SURVEYORS • ENVIRONMENTAL SERVICES